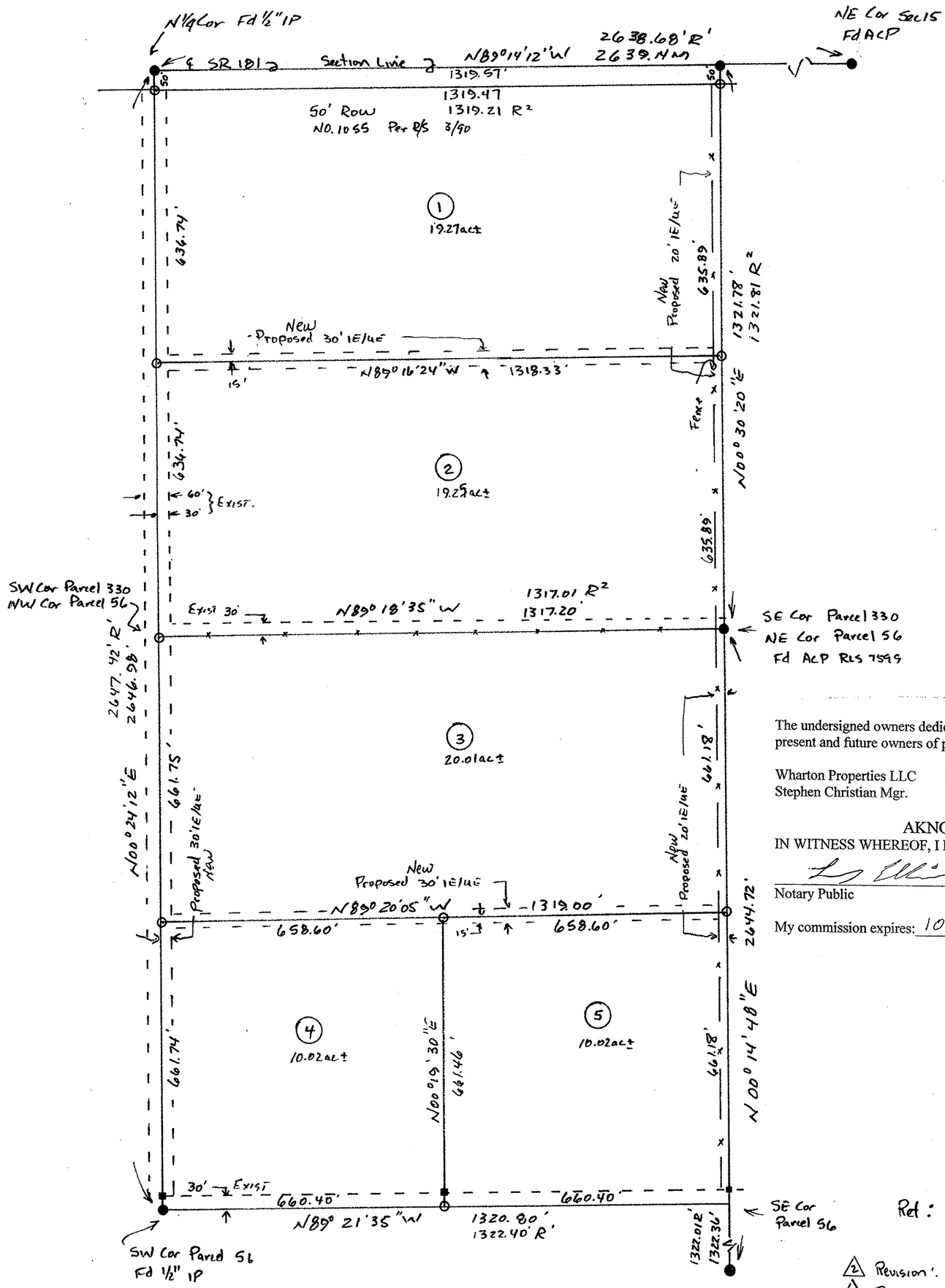

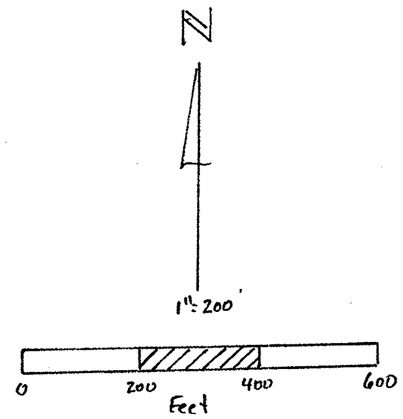

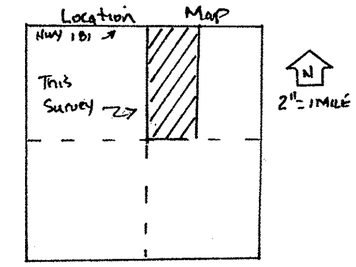

● Found as indicated

○ Set 1/2" Iron Pin Tagged RLS 23942

■ Set 30-d nail @ easement

The undersigned owners dedicate all newly formed easements shown on this plat to all present and future owners of property within parcels 1-5 as shown on this plat.

Wharton Properties LLC (signature) Stephen B Christian Date: 10-17-06
Stephen Christian Mgr.

AKNOWLEDGEMENT

IN WITNESS WHEREOF, I HEREUNTO SET MY HAND AND OFFICIAL SEAL

Larry Elkins
Notary Public

My commission expires: 10-18-07

OFFICIAL SEAL
LARRY ELKINS
NOTARY PUBLIC-ARIZONA
COCHISE COUNTY
My Comm. Expires Oct. 18, 2007

RECORDATION
STATE OF ARIZONA
COUNTY OF COCHISE

THIS PLAT WAS FILED FOR RECORD AT
THE REQUEST OF Wharton Properties
ON THIS 17th DAY OF October 2006,
IN BOOK 34 OF SURVEY, PAGE 06

FEE# 061038850

Christine Rhodes
COCHISE COUNTY RECORDER

REGISTERED LAND SURVEYOR
23942
HOWARD M. BROWN
9-22-06
ARIZONA U.S.A.

Ref: ROS B. 2 Pg 85 (R')
B. 3 Pg 90 (R²)

2 Revision: Add dedication block 10/16/06
1 Revision: Add easements 10/6/06

BY: Howard M. Brown RLS
5220 E 8th St.
Tucson, Az 85711
520-403-6045

Record of Survey

Portion of NE 1/4 of Section 15,
T-18-S, R-27-E, G&SR B&M.
Cochise Co., Az.
Parcel 56 ROS B. 2 Pg 85
Parcel 330 ROS B. 3 Pg 90D

Sept 2006	Sheet 1 of 1	Job # 106-1792

Survey Fee#061038850 BK34 PG06